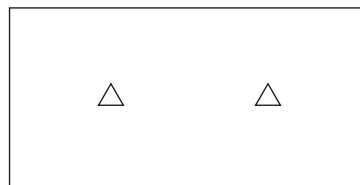
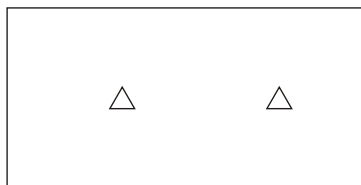


# UIS- Simboli speleologici - La lista definitiva (1999)


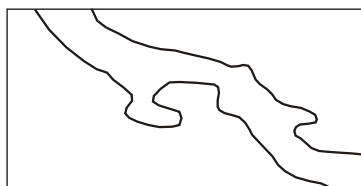
Pianta

Sezione

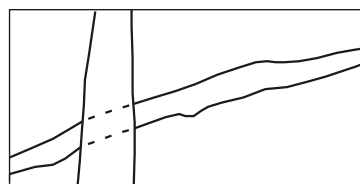
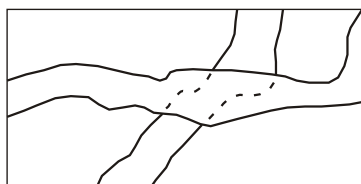
Caposaldo principale



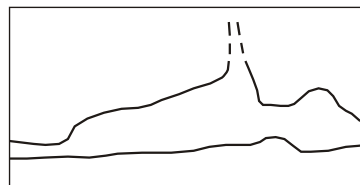
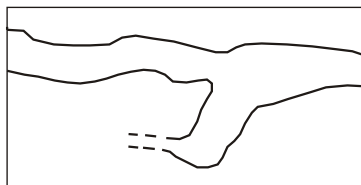
Contorno della cavità




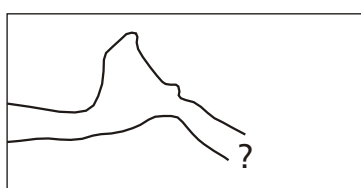
Cavit  sottoposta



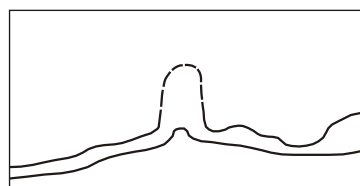
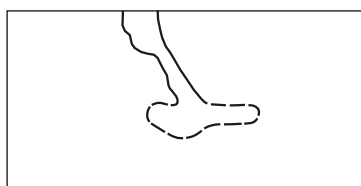
Prosecuzione troppo stretta



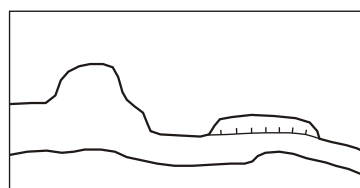
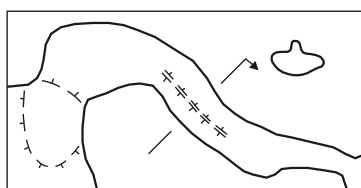
Prosecuzione possibile



Dimensioni presunte della cavit 



Morfologia del soffitto

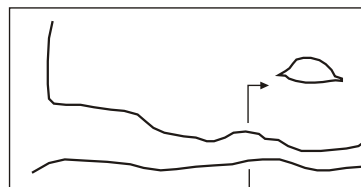
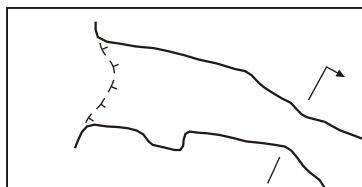


# UIS- Simboli speleologici - La lista definitiva (1999)

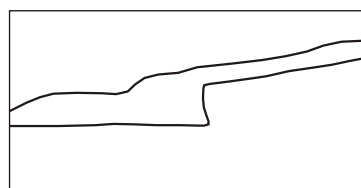
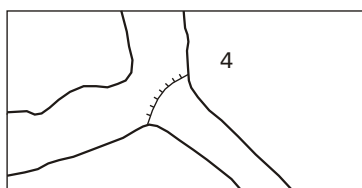
Pianta

Sezione

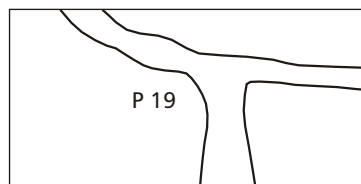
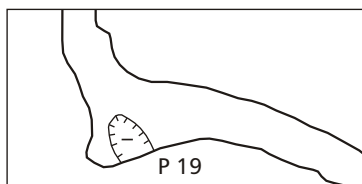
Limite esterno della grotta -  
Sezione trasversale




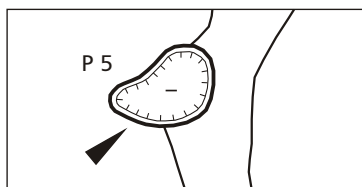
Salto



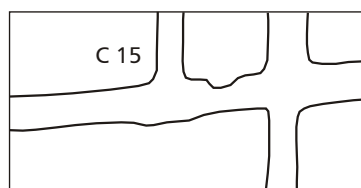
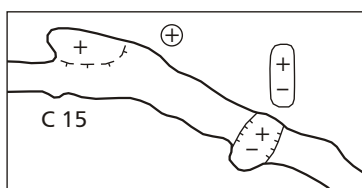
Pozzo



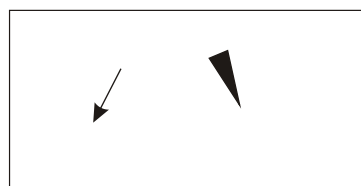
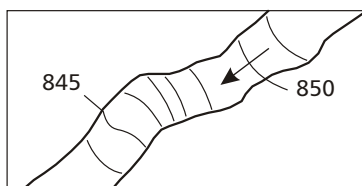
Ingresso a pozzo



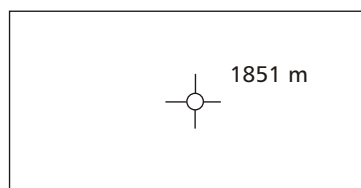
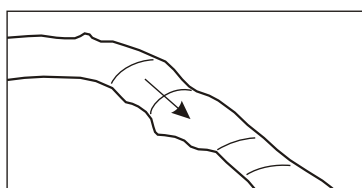
Camino -  
Pozzo-Camino



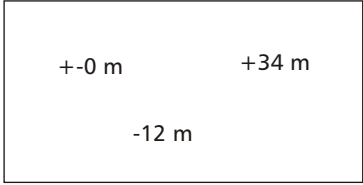
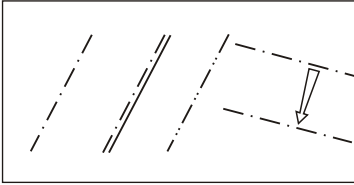
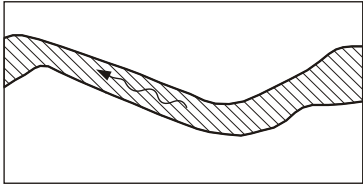
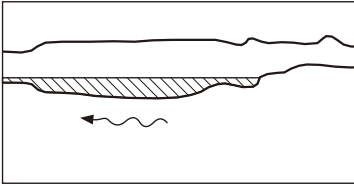
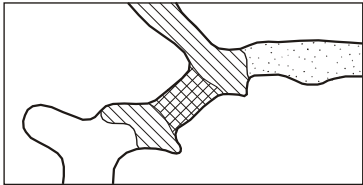
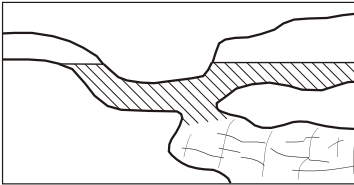
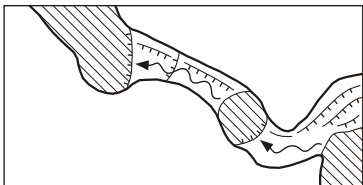
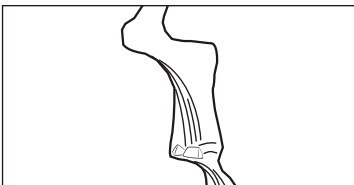
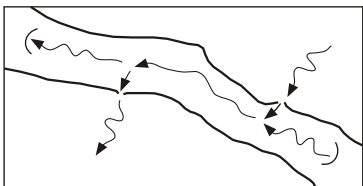
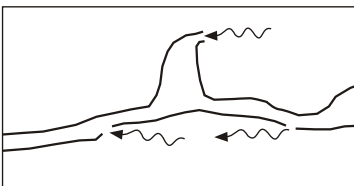
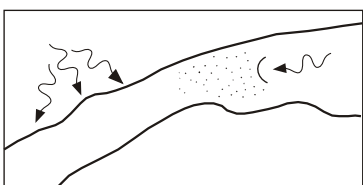
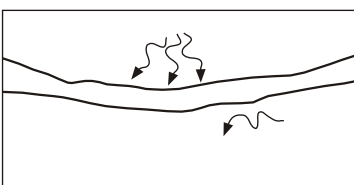
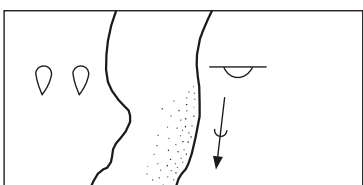
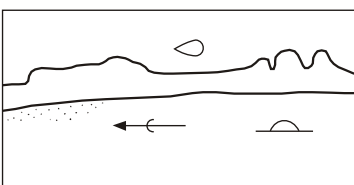
Curve di livello -  
Freccia di gradiente -  
Freccia per l'ingresso



Linee di Gradiente -  
Quota s.l.m.



# UIS- Simboli speleologici - La lista definitiva (1999)


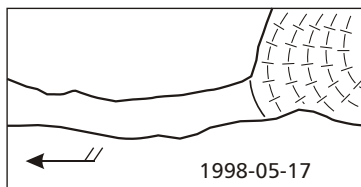
	Pianta	Sezione
Differenza di quota - Frattura - Faglia - Stratificazion		
Lago - Corso d'acqua		
Sifone		
Cascata		
Sorgente - Inghiottitoio		
Afflusso d'acqua diffuso - Infiltrazione nel detrito		
Scallops - Scanellature in general - Direzione del paleoflusso		

# UIS- Simboli speleologici - La lista definitiva (1999)

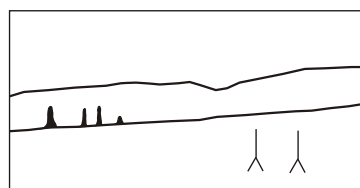
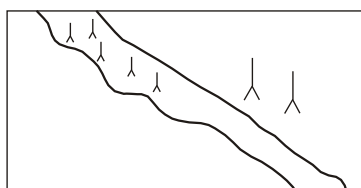
Pianta

Sezione

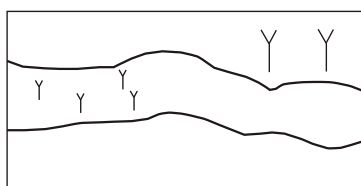
Corrente d'aria -  
Ghiaccio-Neve-Firn



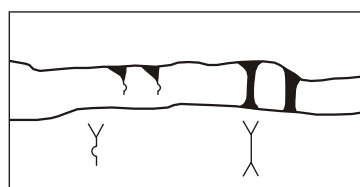
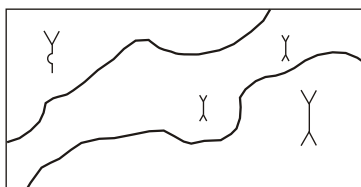
Stalagmiti



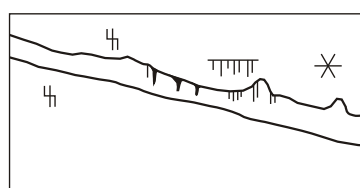
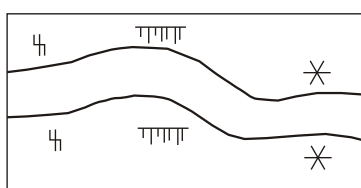
Stalattiti



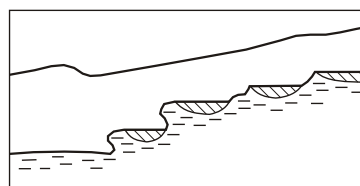
Cortina di concrezione -  
Colonna



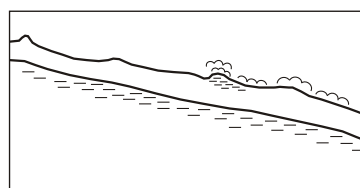
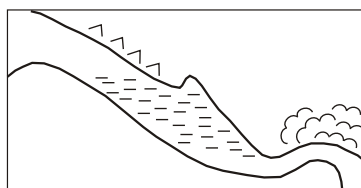
Concrezione eccentrica -  
Spaghetti -  
Cristalli



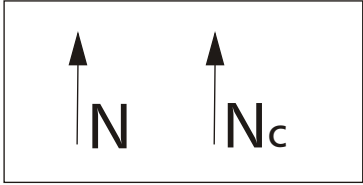

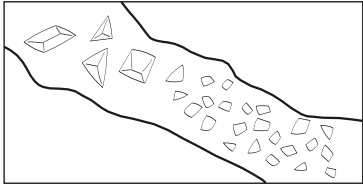

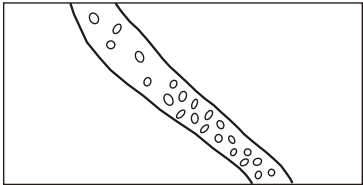
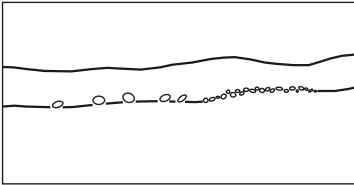

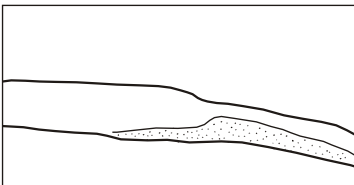
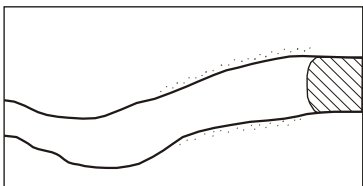
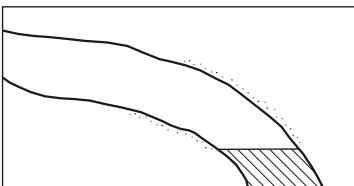

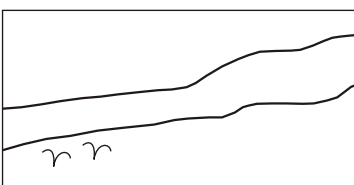
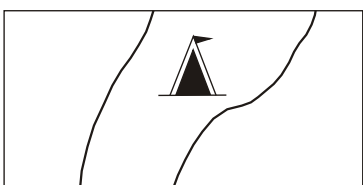

Grandi vasche -  
Vaschette di concrezione



Colata a pavimento -  
Colata parietale -  
Latte di Monte



# UIS- Simboli speleologici - La lista definitiva (1999)

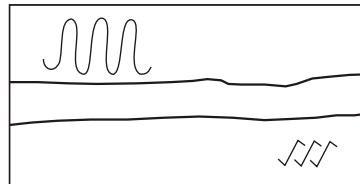
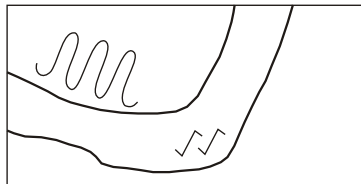
	Pianta	Sezione
Nord - Geografico - Cartesiano - Magnetico		
Massi - Detriti a spigoli vivi		
Ciottoli - Detriti a spigoli arrotondati		
Sedimento fine: Sabbia-Limo-Argilla-Humus		
Pareti ricoperte di argilla		
Guano		
Campo, Bivacco		

# UIS- Simboli speleologici - La lista definitiva (1999)

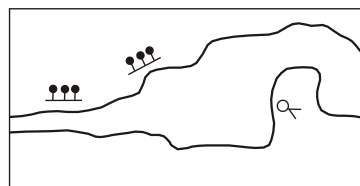
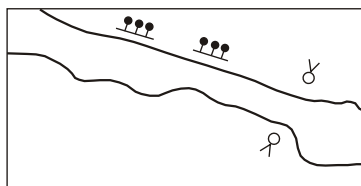
Pianta

Sezione

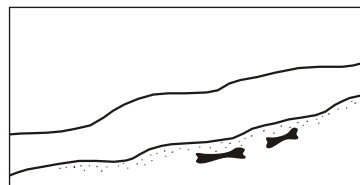
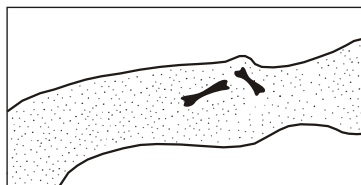
Anastomosi -  
Karren



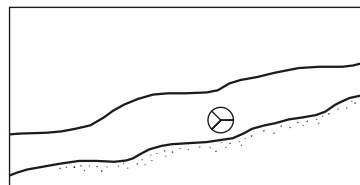
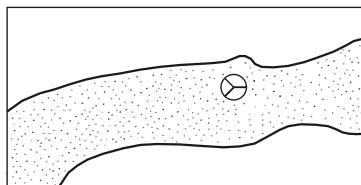
Cavolfiori -  
Dischi di concrezione



Ossa



Modificazioni umane



Altezza di un ambiente

